

MATTATUCK  
STATE  
FOREST

007-1

983

HAMCOCK BROOK

NEW HAVEN RAILROAD

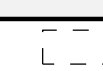





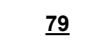

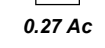

038-1

96

Map #  
**029**

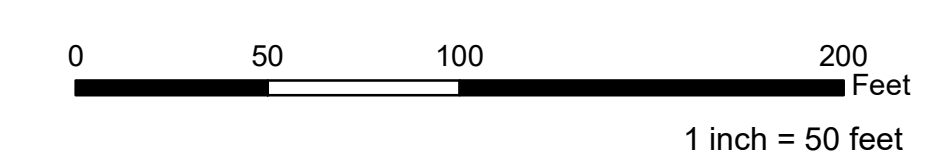


**City of Waterbury**  
Assessor's Department

-  Assessor Tax Map Grid
-  Property Boundary
-  Property Boundary (Off Map)
-  Buildings
-  Edge of Road
-  Developer Number
-  Lot Number
-  Block Number
-  Property Acreage
-  Map-Lot Number (Off Map)

### City of Waterbury, Connecticut Property Assessment Map

*This map is for informational purposes only and has not been prepared for, or suitable for legal, engineering, or surveying purposes. Users of this information should review or consult the primary data and information sources to verify the usability of the information. The City of Waterbury makes no warranties, express or implied, as to the use of the information obtained herein.*



20	21	22
28	29	30
37	38	39

Map #  
**029**