













-  Assessor Tax Map Grid
-  Property Boundary
-  Property Boundary (Off Map)
-  Buildings
-  Edge of Road
-  Developer Number
-  Lot Number
-  Block Number
-  Property Acreage
-  Map-Lot Number (Off Map)