

548-3

341

Map #  
**569**



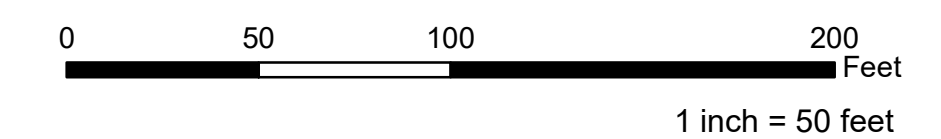
**City of Waterbury**  
Assessor's Department

- Assessor Tax Map Grid
- Property Boundary
- Property Boundary (Off Map)
- Buildings
- Edge of Road

- #23** Developer Number
- 72** Lot Number
- 134** Block Number
- 0.27 Ac** Property Acreage
- 327-17** Map-Lot Number (Off Map)

### City of Waterbury, Connecticut Property Assessment Map

This map is for informational purposes only and has not been prepared for, or suitable for legal, engineering, or surveying purposes. Users of this information should review or consult the primary data and information sources to verify the usability of the information. The City of Waterbury makes no warranties, express or implied, as to the use of the information obtained herein.



559	560	561
568	569	569

Map #  
**569**

548-3 **341**

d143.72

562-2











562-4

d100

Map #  
**569**

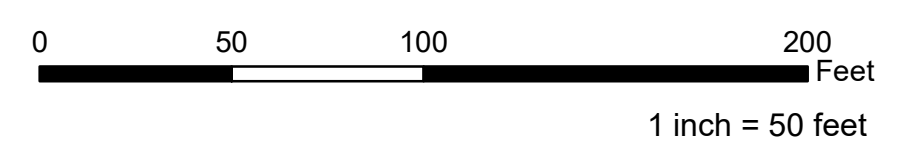


**City of Waterbury**  
Assessor's Department

-  Assessor Tax Map Grid
-  Property Boundary
-  Property Boundary (Off Map)
-  Buildings
-  Edge of Road
-  #23 Developer Number
-  72 Lot Number
-  134 Block Number
-  0.27 Ac Property Acreage
-  327-17 Map-Lot Number (Off Map)

### City of Waterbury, Connecticut Property Assessment Map

This map is for informational purposes only and has not been prepared for, or suitable for legal, engineering, or surveying purposes. Users of this information should review or consult the primary data and information sources to verify the usability of the information. The City of Waterbury makes no warranties, express or implied, as to the use of the information obtained herein.



560	561	562
569	<b>569</b>	

Map #  
**569**