








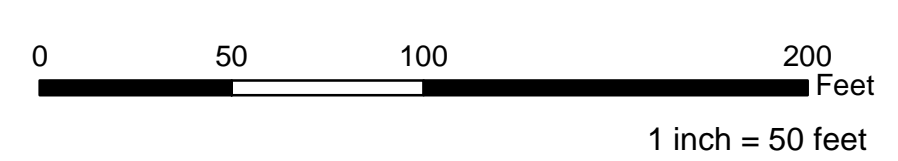




-  Assessor Tax Map Grid
-  Property Boundary
-  Property Boundary (Off Map)
-  2016 CT ECO Aerial Photography
-  #23 Developer Number
-  79 Lot Number
-  134 Block Number
-  0.27 Ac Property Acreage
-  327-17 Map-Lot Number (Off Map)

**City of Waterbury, Connecticut**  
Property Assessment Map

This map is for informational purposes only and has not been prepared for, or suitable for legal, engineering, or surveying purposes. Users of this information should review or consult the primary data and information sources to verify the usability of the information. The City of Waterbury makes no warranties, express or implied, as to the use of the information obtained herein.



106	107	122
120	121	122
135	136	137