





493-3

1
2 Ac

2
0.51 Ac

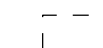



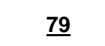

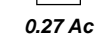

3
0.51 Ac

4
0.51 Ac

1151

Map #
494

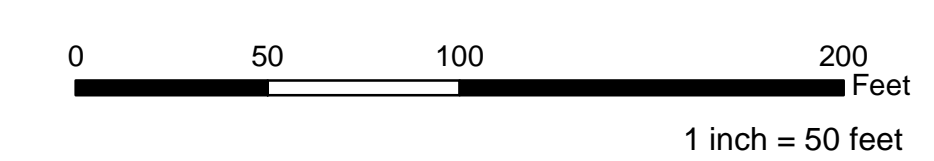
 **City of Waterbury**
Assessor's Department

-  Assessor Tax Map Grid
 -  Property Boundary
 -  Property Boundary (Off Map)
 -  #23 Developer Number
 -  79 Lot Number
 -  134 Block Number
 -  0.27 Ac Property Acreage
 -  327-17 Map-Lot Number (Off Map)
- *2016 CT ECO Aerial Photography

City of Waterbury, Connecticut

Property Assessment Map

This map is for informational purposes only and has not been prepared for, or suitable for legal, engineering, or surveying purposes. Users of this information should review or consult the primary data and information sources to verify the usability of the information. The City of Waterbury makes no warranties, express or implied, as to the use of the information obtained herein.



493	494	Map # 494
	494	