City of Waterbury, CT

Department of Public Works

Geographic Information Systems Division

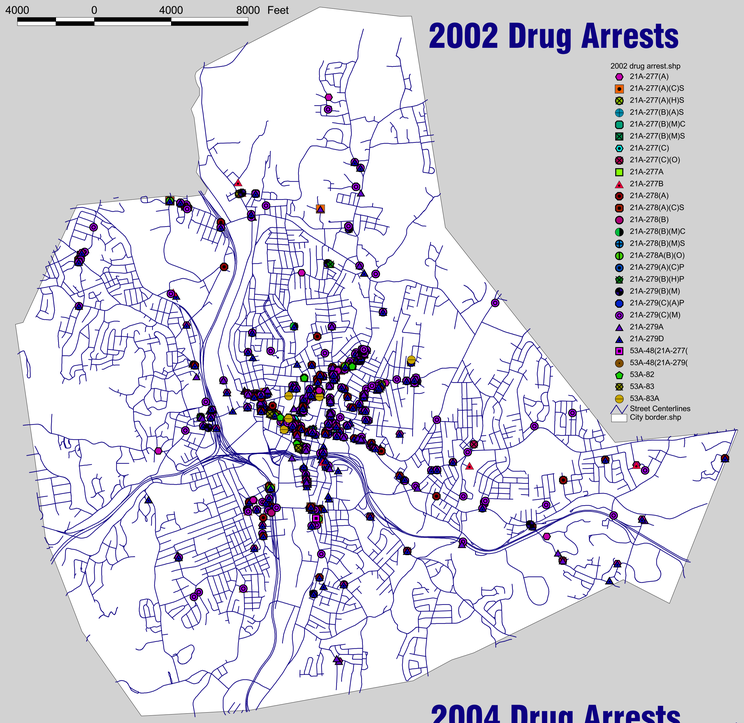

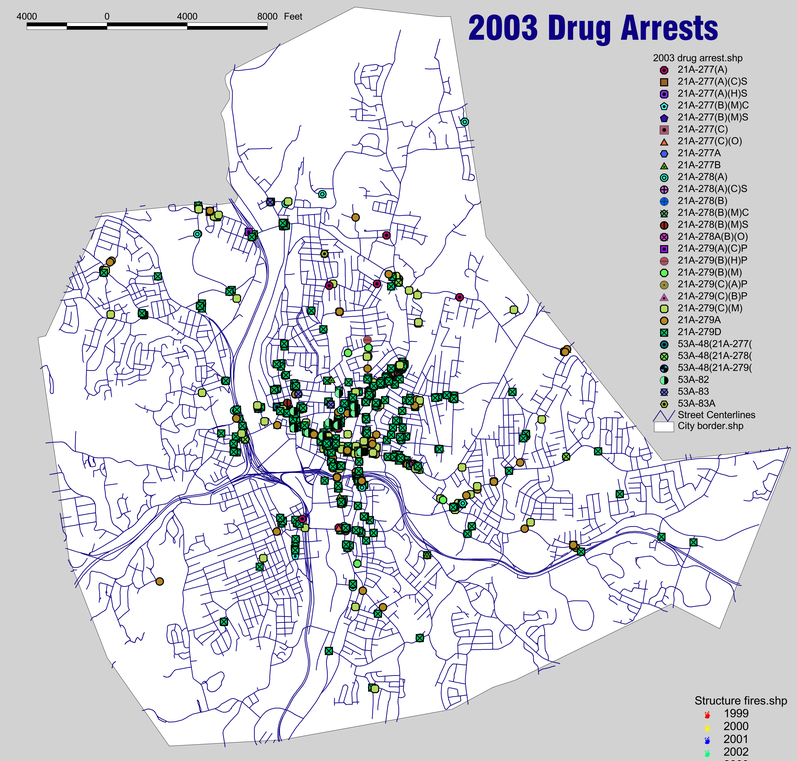



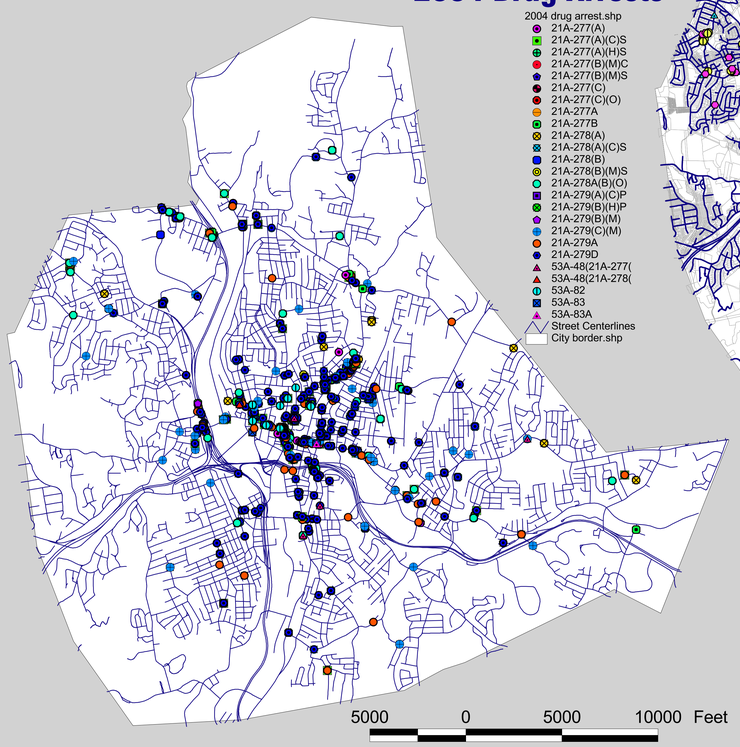

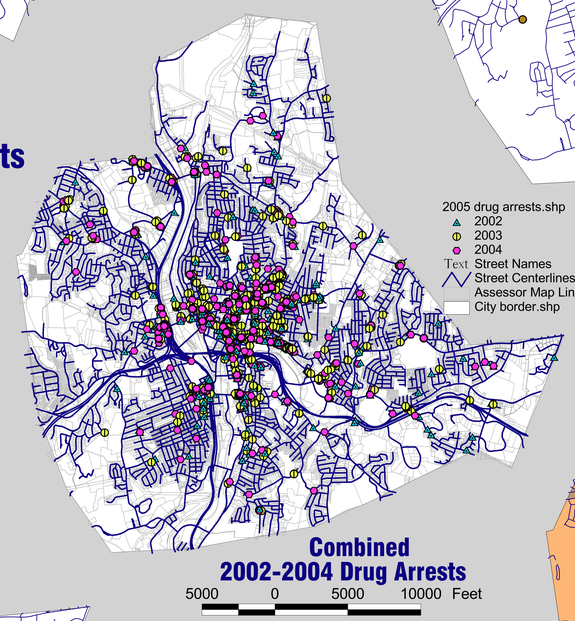

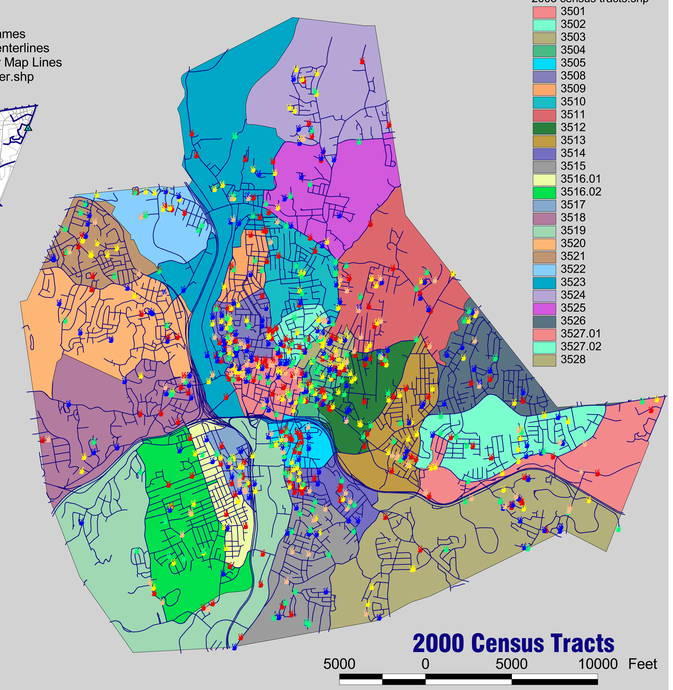

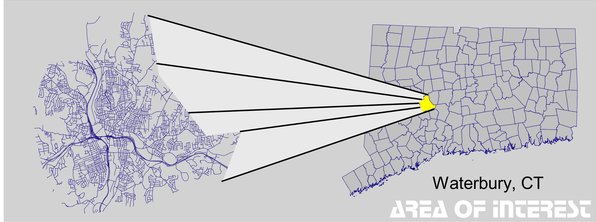



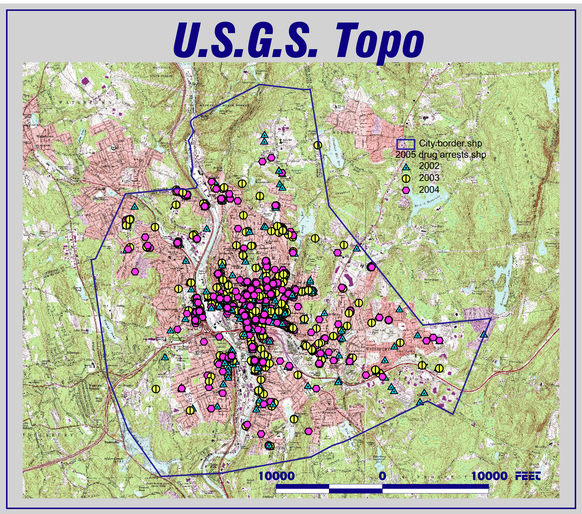

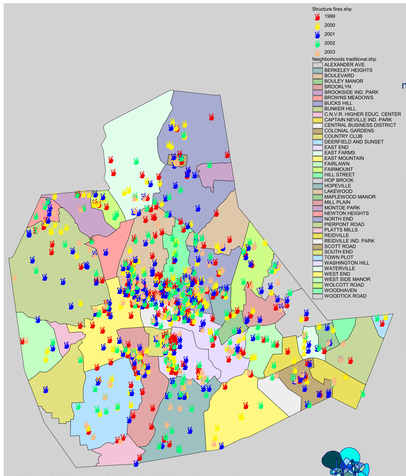

Traditional Neighborhoods

Geocoding Statistical Data
Good = 5832 (97%)
Partial = 36 (<1%)
No Match = 151 (<3%)

note: All non-numbered adresses were assigned as house number 1 to facilitate geocoding.

©2004 W.G.I.S.

G.I.S. DATA DISCLAIMER NOTICE:
All G.I.S. data are provided "as is."
The City of Waterbury, Connecticut makes no guarantee or warranty of information contained in the geographic data. The City of Waterbury further makes no warranty, express or implied, including but not limited to, whatsoever, including, without limitation, the condition of the product, or its fitness for any particular purpose. The burden for determining fitness for use lies entirely with the user. Although these data may have been processed successfully on computers at the City of Waterbury, no warranty is implied by the City of Waterbury regarding the use of these data on any other system, nor does the fact of distribution constitute or imply any such warranty.
In no event shall the City of Waterbury be liable for damages, whatsoever for direct or any other loss of, incidental, indirect, special, or tort damages of any kind, including, but not limited to, any loss of profits arising out of use of or reliance on the geographic data or arising out of the delivery, installation, operation or support by the City of Waterbury.

DATE: November 5, 2003
PROJECT FILE: 2005 Drug Arrest.apr
PLOT FILE: 2005 Drug Arrest.eps

Drug Related Arrests 2002-2004